


Where to go camping guide



Order of the Arrow
Chicksa Lodge #202
2009 Year of the Turtle



Written by Michael Dozier and Malachi Baggett, VCC



Camp Yocona

Location: Camp Yocona
878 Boy Scout Rd.
Randolph, MS 38864

Phone: 662-842-2871

Website: www.campyocona.org



Blue Bluff Campground and Recreation

Location: 20051 Blue Bluff Road
Aberdeen, MS
Monroe County

Mailing: 20051 Blue Bluff Road
Aberdeen, MS 39730

Phone: 662.369.2832 (Toll-Free: 877.444.6777)

Website: <http://www.reserveusa.com>

Sites: 92 RV sites (paved), 4 pull-thrus (60'), 88 back-ins (60'), 39 full hookups (89W, 89E), 20/30/50 amps, shaded spots, dump station, handicapped accessible, pet restrictions

Facilities: restrooms, showers, laundry, 6 reservable pavillions

Recreation: swimming, fishing, boating, wildlife viewing, hiking trails, biking trails, playgrounds, game courts



Lake Monroe Campground

Location: 20018 Lake Monroe Drive
Aberdeen, MS
Monroe County

Mailing: 20018 Lake Monroe Drive
Aberdeen, MS 39370

Phone: 662.256.9637

Website: <http://www.mdwfp.com>

Sites: Tent sites, 20 RV sites (paved, gravel), 1 pull-thru (12'X24'), 19 back-ins (12'x24'), hook ups (20W, 20E), 30 amps, shaded spots

Facilities: Restrooms, showers

Recreation: Fishing



Choctaw Lake Campground

- Location: Forest Service 967
Ackerman, MS
Choctaw County
- Mailing: P.O. Box 912
Ackerman, MS 39725
- Phone: 662.285.3264
- Fax: 601.285.3608
- Toll-Free: 877.444.6777
- Website: <http://www.recreation.gov>
- Sites: Tent sites, 20 RV sites (paved, back-ins - 35'), hook-up(s) (20W, 20E), 30 amps, dump station, handicapped accessible. Reservations must be made at least 4 days in advance. During peak season (May 1- Sept. 15) campsites 1-12 are available on a first-come first-serve basis and campsites 13-21 are open for reservations. All sites are reservable during holiday days w/ a 3 day minimum. Visit www.recreation.gov or call 1-877-444-6777 to make reservations.
- Facilities: Restrooms, showers
- Recreation: Choctaw Lake has an active fish management program and scenic hiking trails - Headwaters Trail, Cabin Lake Trail, Chatta Trail, Lake Trail and Noxubee Hills Biking Trail



Davis Lake Campground

- Location: Davis Lake Road
Ackerman, MS
Choctaw County
- Mailing: P.O. Box 912
Ackerman, MS 39735
- Phone: 662.285.3265
- Fax: 662.285.3608
- Toll-Free: 877.444.6777
- Website: <http://www.recreation.gov>
- Sites: tent sites, 24 RV sites (gravel), 1 pull thru (40'), shaded spots, dump station, handicapped accessible, pet restrictions; during peak season (May 1-Sept. 15) campsites 2, 4, 5, 7, 10, and 18-25 are available on a first come - first serve basis and remaining sites are open for reservation through

www.recreation.gov

Facilities: restrooms, showers

Recreation: Kids fishing day in late May; swimming, fishing, boating, hiking trails



Jeff Busby National Park Primitive Campground

Location

Mile Marker 193
Ackerman, MS
Choctaw County

Mailing

2680 Natchez Trace Parkway
Tupelo, MS 39735

Phone

662.680.4025

Toll-Free

800.305.7417

Website

<http://www.us-parks.com>

Sites

Primitive tent sites

Facilities

Restrooms

Recreation

Hiking trails



Weaver Creek Park Campground

Location

61269 Highway 278 East
Amory, MS

Mailing Monroe County
61269 Highway 278 East
Amory, MS 38821

Phone
662.257.1005

Sites
Primitive camping area, 23 RV sites (13 paved, 10 grass); paved sites are full hook-ups, grass sites are water & electric; 30 amp, dump station, slide-out accommodations, handicap accessible

Facilities
Restrooms, store, RV supplies, security, firewood, internet hook-up

Recreation
Fishing, boating, horseshoes, wildlife viewing, hiking trails, biking trails.



Lake Perry Campground

Location
281 Lake Perry Road
Beaumont, MS
Perry County

Mailing
281 Lake Perry Road
Beaumont, MS 39423

Phone
601.784.6119

Website
<http://www.mdwfp.com>

Sites
tent sites, 20 RV sites (paved, dirt), 1 pull-thru (10'x20'), 19 back-ins (10'x20'), hook-ups (20W, 20E), 30 amps, shaded spots, dump station, handicapped accessible, pet restrictions

Facilities
Restrooms, showers

Recreation
Fishing, boating, nature trail



Trace State Park Campground

Location

2139 Faulkner Road
Belden, MS
Lee County

Mailing
2139 Faulkner Road
Belden, MS 38226

Phone
662.489.2958

Fax
662.489.6917

Website
<http://home.mdwfp.com>

Email
trace@mdwfp.state.ms.us

Sites
7 cabins, tent sites, 52 RV sites (paved), 3 pull-thrus (60'), 49 back-ins (40'),
52 full hook-ups, 20/30/50 amps, shaded spots, dump station, pet restrictions

Facilities
Restrooms, showers, store, laundry, groceries, RV supplies, security,
firewood, LP gas

Recreation
Nearby attractions: Natchez Trace Parkway, Tupelo National Battlefield,
Brices Crossroads; 565-acre lake, 1/2 for fishing & skiing, 1/2 for fishing
only; boating, skiing, hiking trails, biking trails



Goshen Springs Campground

Location
4248 Highway 43 North
Brandon, MS
Rankin County

Mailing
4248 Highway 43 North
Brandon, MS 39047

Phone
601.829.2751

Fax
601.829.2758

Website
<http://www.therez.ms>

Email
goshensprings@bellsouth.net

Sites
10 tent sites, 169 RV sites (paved), 169 back-ins (28'x50'), 169 full hook-ups,
30/50 amps, 169 side hook-ups, camper trailers for rent, slide-out

accommodations, 50 shaded spots, dump station, handicap accessible, pet restrictions, patios, picnic tables, charcoal grills

Facilities

Restrooms, showers, laundry, 24-hour security, LP gas, cable, WiFi

Recreation

Swimming pool, fishing, boating, water-skiing, jet-skiing, sailing, boat launch, nature trails wildlife viewing, canoeing, kayaking, tubing, playground, pavilion; tournament fishing



Timberlake Campground

Location

143 Timberlake Drive
Brandon, MS
Rankin County

Mailing

143 Timberlake Drive
Brandon, MS 39047

Phone

601.992.9100

Fax

601.919.0219

Website

<http://www.therez.ms>

Sites

16 tent sites, 290 RV sites (paved), 290 back-ins (28'x50'), 290 full hook-ups, 30/50 amps, 290 side hook-ups, 200 shaded spots, camper trailers for rent, patios, slide-out accommodations, dump station, handicap accessible, pet restrictions

Facilities

Restrooms, showers, laundry, store, 24-hour security, cable, WiFi, conference/meeting facility; charcoal grills, picnic tables

Recreation

Located on the Ross Barnett Reservoir offering swimming pool, fishing, boating, water-skiing, jet-skiing, sailing, boat launch, wildlife viewing, canoe, kayaking, tubing, hiking trails, biking trails, playground, disc golf, shuffleboard, recreation facility w/ TV room, outdoor tennis courts



Big Creek Landing

Location

Forest Service Road 335 East
Brooklyn, MS
Forrest County

Mailing

P.O. Box 248
Wiggins, MS 39577

Phone

601.528.6160

Fax

601.528.6193

Website

<http://www.fs.fed.us/r8/mississippi/desoto>

Sites

Un-numbered tent sites; pet restrictions; NO ALCOHOLIC BEVERAGES ALLOWED

Recreation

21 miles of trail on Black Creek National Scenic River; Ashe Lake (day use only; 100% handicap accessible); swimming, fishing, and boating



Cypress Creek Primitive Campground

Location

Forest Service Road 305-B
Brooklyn, MS
Forrest County

Mailing

P.O. Box 248
Wiggins, MS 39577

Phone

601.528.6160

Fax

601.528.6193

Website

<http://www.fs.fed.us/r8/mississippi/desoto>

Sites

Tent sites, handicapped accessible, pet restrictions; NO ALCOHOLIC BEVERAGES ALLOWED

Facilities

Restrooms, showers, firewood

Recreation

Black Creek hiking trail, Black Creek National Scenic River, Black Creek Wilderness; swimming, fishing, boating, canoeing (must bring your own or rent from Black Creek or Soggy Botton Canoe Rentals), wildlife viewing,

hiking trail



Deer Run Lake Camping Resort

Location

Highway 49 South
Brooklyn, MS
Forrest County

Mailing

146 Whatley Road
Brooklyn, MS 39425

Phone

601.598.2282

Sites

Tent sites, 30 RV sites (back-ins), 30 full hook-ups, 30/50 amps, shaded sites,
pet restrictions

Facilities

Restrooms, showers

Recreation

Swimming, fishing, boating



Janice Landing Primitive Campground

Location

County Road 301
Brooklyn, MS
Forrest County

Mailing

P.O. Box 248
Wiggins, MS 39577

Phone

601.528.6160

Fax

601.528.6193

Website

<http://www.fs.fed.us/r8/mississippi/desoto>

Sites

Tent sites, primitive camping, handicapped accessible, pet restrictions; NO ALCOHOLIC BEVERAGES ALLOWED

Facilities

Restrooms, water is available

Recreation

Black Creek hiking trail, Black Creek National Scenic River, Black Creek wilderness, General Jackson hiking trail; swimming, fishing, boating



Moody's Landing Primitive Campground

Location

County Road 301
Brooklyn, MS
Forrest County

Mailing

P.O. Box 248
Wiggins, MS 39577

Phone

601.528.6160

Fax

601.528.6193

Website

<http://www.fs.fed.us/r8/mississippi/desoto>

Sites

Tent sites, handicapped accessible, pet restrictions; NO ALCOHOLIC BEVERAGES ALLOWED

Facilities

Restrooms

Recreation

Black Creek hiking trail; Black Creek scenic river; swimming, fishing, boating



Memphis South RV Park and Campground

Location

256 Campground Drive

Coldwater, MS
Tate County

Mailing

256 Campground Drive
Coldwater, MS 38618

Phone

662.622.0056

Fax

662.562.7617

Website

<http://www.memphissouthrv.com>

Email

dpaulk2@memphissouthrvpark.com

Sites

10 tent sites, 82 RV sites (gravel, grass), 82 pull-thrus (38'x40'), 82 full hook-ups, 30/50 amps, slideout accommodations, handicap accessible, dump station, pet restrictions

Facilities

Restrooms, showers, laundry, security, internet hook-up, picnic tables, telephones on 42 sites, church service on Sundays

Recreation

Offering swimming pool, fishing; nearby attractions: Arkabutla Lake, Sardis Lake, Enid Lake, Graceland, Memphis Redbirds baseball, The Pyramid, Beale Street, River Kings Hockey, Fairgrounds, Memphis Zoo, Batesville Outlet Mall



South Outlet Campground

Location

Coldwater River South Outlet Channel
Coldwater, MS
Tate County

Mailing

3905 Arkabutla Dam Road
Coldwater, MS 38618

Phone

662.562.6261

Fax

662.562.8972

Sites

Campsites are not reservable, first come, first served; 23 tent and RV sites; 11 paved, 5 gravel, 7 dirt; 23 back-ins at 15' ; dump station, handicap

accessible, pet restrictions

Facilities

Restrooms

Recreation

Swimming, fishing, boating, wildlife viewing, hiking trails, biking trails; 3 developed sand beaches; picnic facilities and shelters and playgrounds.



Lake Mike Conner Camp Ground

Location

66 Lake Drive
Collins, MS
Covington County

Mailing

66 Lake Drive
Collins, MS 39428

Phone

601.765.4024

Website

<http://home.mdwfp.com/>

Sites

Tent sites, 15 RV sites (paved), 4 pull-thrus (10'x 30'), 10 back-ins (10'x30'), hook-ups (15W, 15E), 30 amps, dump station, handicapped accessible, pet restrictions

Facilities

Restrooms, showers

Recreation

Fishing, boating



Twitley Branch Campground

Location

9200 Hamrick Road North
Collinsville, MS
Lauderdale County

Mailing

Route 3, Box 571B
Collinsville, MS 39325

Phone

601.626.8068

Website

<http://www.reserveusa.com>

Sites

Tent sites, 3 group camping areas, 61 RV sites (gravel), 3 pull-thrus (40'), 3 back-ins (40'), hook-ups (61W, 50E), 30 amps, shaded spots, dump station, comfort station, handicap accessible, pet restrictions; pay phone

Facilities

Restrooms, showers, laundry, security, pit restroom, potable water

Recreation

Swimming, boating, boat ramp, fishing, horseshoes, wildlife viewing, nature photography, canoeing, kayaking, tubing, hiking trails, biking trails, playground



Lake Columbia Campground

Location

91 Lake Columbia Drive
Columbia, MS
Marion County

Mailing

91 Lake Columbia Drive
Columbia, MS 39429

Phone

601.736.1861

Website

<http://home.mdwfp.com/>

Sites

Tent sites, 6 RV sites (paved, grass), 12 back-ins (12'x14'), hook-ups (12W, 12E), 30 amps, shaded spots, dump station, handicap accessible, pet restrictions, security

Facilities

Restrooms, showers, security

Recreation

Fishing, boating



Mimosa Landing Campground

Location

501 Rustique Brick Drive

Columbia, MS
Marion County

Mailing

501 Rustique Brick Drive
Columbia, MS 39429

Phone

601.736.9700

Fax

601.736.9021

Sites

2 cabins, tent sites, 77 RV sites (gravel), 13 pull-thrus, 64 back-ins, 77 full hook-ups, 30/50 amps, shaded spots, dump station, patios, handicapped accessible, pet restrictions; maintenance facility

Facilities

Mimosa Landing is located on the Pearl River; restrooms, showers, private bath, store, laundry, groceries, kitchen facilities, RV supplies, security (manager on duty), firewood, propane, internet hook-up, WiFi, conference/meeting; picnic tables, grills, pavilion

Recreation

Swimming pool, fishing pond, horseshoes, basketball, volleyball, playground, wildlife viewing, hiking trails, biking trails



Dewayne Hayes Campground and Recreation Area

Location

7934 Barton Ferry Road
Columbus, MS
Lowndes County

Mailing

7934 Barton Ferry Road
Columbus, MS 39701

Phone

662.434.6939 x290

Toll-Free

877.444.6777

Website

<http://www.reserveusa.com>

Sites


10 tent sites, 100 RV sites (paved), 2 pull-thrus (75 ft'), 98 back-ins (80'), 25 full hook-ups (75W, 75E), 20/30/50 amps, shaded spots, dump station, handicap accessible, pet restrictions

Facilities

Restrooms, showers, laundry, covered picnic tables

Recreation

Fishing, boating, horseshoes, wildlife viewing, hiking trails, biking trails, water sprayground, playgrounds, game courts



Lake Lowndes State Park and Campground

Location

3319 Lake Lowndes Road
Columbus, MS
Lowndes County

Mailing

3319 Lake Lowndes Road
Columbus, MS 39702

Phone

662.328.2110

Fax

662.241.7686

Website

<http://home.mdwfp.com/>

Email

lakelowndes@mdwfp.state.ms.us

Sites

4 cabins, 8 tent sites, 50 RV sites (paved), 50 back-ins, 50 full hook-ups, 2
0/30/50 amps, slideout accommodations, pet restrictions, shaded
spots, dump station

Facilities

Restrooms, showers, laundry, security, firewood, cable (cabins only),
conference/meeting

Recreation

Fishing, boating, game room, wildlife viewing, hiking trails, walking trail,
biking trails, horseback riding trails, disc golf course, 3 softball fields, 6
tennis courts, football/soccer field; Nearby attractions: Antebellum homes,
Columbus Air Force Base



Calling Panther Lake Primitive Campground

Location

1134 Calling Panther Lane

Crystal Springs, MS
Copiah County

Mailing

District 5 Office 304 South 2nd Street
Brookhaven, MS 39601

Phone

601.892.4776

Fax

601.892.4776

Website

<http://home.mdwfp.com/>

Sites

un-numbered tent sites

Facilities

Restrooms, showers

Recreation

Fishing and boating. Nearby attractions: Crystal Springs, MS (tomato capital of the world), historic homes & graveyards



D'Lo Water Park Campground

Location

129 D'Lo Park Road
D'Lo, MS
Simpson County

Mailing

P.O. Box 278
D'Lo, MS 39062

Phone

601.847.4310

Fax

601.847.4310

Website

<http://www.dlowaterpark.com>

Email

dlowaterpark@bellsouth.net

Sites

1 cabin, tent sites, 12 RV sites (paved), 12 back-ins, 12 full hook-ups, 30
amps, dump station, patios, pet restrictions

Facilities

1 cabin, restrooms, showers, security, firewood

Recreation

Swimming, fishing, boating, wildlife viewing, canoeing, boat rentals, annual
archaeological dig in the park every October



Turkey Creek Water Park Campground

Location

142 Parkway Drive
Decatur, MS
Newton County

Mailing

142 Parkway Drive
Decatur, MS 39327

Phone

601.635.3314

Website

<http://www.phwd.net>

Sites

3 cabins, 22 RV sites, 1 pull-thru (35'), 21 back-ins (35'), hook-ups (22W, 22S, 22E), 30/50 amps, shaded spots, dump station, handicap accessible, pet restrictions

Facilities

Restrooms, showers, laundry, security

Recreation

Located on Turkey Creek offering swimming, fishing, boating, hiking trails, wildlife viewing, boat rentals, skiing



Kemper County Lake Campground

Location

1199 Kemper Lake Road
DeKalb, MS
Kemper County

Mailing

1199 Kemper Lake Road
DeKalb, MS 39328

Phone

601.743.5505

Website

<http://home.mdwfp.com/>

Sites

Tent sites, 48 RV sites (paved), 48 back-ins (14'x 24'), hook-ups (48W, 48E), 30 amps, shaded spots, dump station, handicap accessible, pet restrictions

Facilities

Restrooms, showers

Recreation

Fishing, boating, pavillion



Chickasaw Hill Campground

Location

264 County Road 30
Enid, MS
Tallahatchie County

Mailing

P.O. Box 10
Enid, MS 38927

Phone

662.563.4571

Fax

662.563.2481

Toll-Free

877.444.6777

Website

<http://www.reserveusa.com>

Email

<mailto:enid.lake@mvk02.usace.army.mil>

Sites

15 tent sites, 36 RV sites (paved), 11 pull-thrus (80'), 25 back-ins (50'), hook-ups (51W, 51E), 30/50 amps, shaded spots, dump station, handicap accessible, pet restrictions

Facilities

Restrooms, showers

Recreation

Swimming, fishing, boating, interpretive nature tours, hiking trails.



Persimmon Hill Campground

Location

264 County Road 39
Enid, MS
Tallahatchie County

Mailing

P.O. Box 10

Phone Enid, MS 38927
662.563.4571

Fax
662.563.2481

Toll-Free
877.444.6777

Website
<http://www.reserveusa.com>

Email
<mailto:enid.lake@mvk02.usace.army.mil>

Sites
Tent sites, 72 RV sites (paved), 2 pull-thrus (71'), 70 back-ins (52'), hook-ups (72W, 72E), 30/50 amps, shaded spots, dump station, handicap accessible, pet restrictions

Facilities
Restrooms, showers

Recreation
Persimmon Hill multi-purpose trail - designed for hiking, walking and biking; interpretive stops.



Wallace Creek Campground

Location
264 County Road 39
Enid, MS
Tallahatchie County

Mailing
P.O. Box 10
Enid, MS 38927

Phone
662.563.4571

Fax
662.563.2481

Toll-Free
877.444.6777

Website
<http://www.reserveusa.com>

Email
<mailto:enid.lake@mvk02.usace.army.mil>

Sites
Tent sites, 100 RV sites (100 paved) 7 pull-thrus (140 ft.), 93 back-ins (70 ft.), hook-ups (100 W, 100 E), 30/50 amps, shaded spots, dump station,

handicap accessible, pet restrictions

Facilities

Restrooms, showers

Recreation

Swimming, fishing, interpretive nature trails, hiking trails, canoeing, kayaking, tubing.



Water Valley Landing Campground

Location

264 County Road 39
Enid, MS
Tallahatchie County

Mailing

P.O. Box 10
Enid, MS 38927

Phone

662.563.4571

Fax

662.563.2481

Toll-Free

877.444.6777

Website

<http://www.reserveusa.com>

Email

<mailto:enid.lake@mvk02.usace.army.mil>

Sites

Tent sites, 29 RV sites (paved), 29 back-ins (50'), hook-ups (29W, 29E), 30/50 amps, shaded spots, dump station, handicap accessible, pet restrictions, seasonal (March - October)

Facilities

Restrooms, showers

Recreation

Swimming, fishing, boating



Dunn's Falls Waterpark Campground

Location

6890 Dunn's Falls Road

Enterprise, MS
Clarke County

Mailing
6890 Dunn's Falls Road
Enterprise, MS 39330

Phone
601.655.8550

Fax
601.665.9500

Toll-Free
1.800.748.9403

Website
<http://www.phwd.net>

Sites
1 cabin, tent sites, pet restrictions

Facilities
Restrooms, showers, security, satellite

Recreation
Swimming, fishing, wildlife viewing, hiking trails, paddle boat rentals



Mississippi Petrified Forrest Campground

Location
124 Forest Park Road
Flora, MS
Madison County

Mailing
P.O. Box 37
Flora, MS 39071

Phone
601.879.8189

Fax
601.879.8165

Website
<http://www.ms petrified forest.com>

Email
<mailto:mspforest@aol.com>

Sites
Primitive campsites available, 15 RV sites, (gravel, grass), 20/30 amps, full hook-ups, shaded spots, dump station, pet restrictions

Facilities
Restrooms, showers, picnic area, pavilion

Recreation
36 million-year-old petrified forest, a place of living and ever-changing

tranquil beauty and mystic; nature trail leading to the Earth Science Museum containing petrified wood, plant life through the ages, fossil woods, dinosaur footprint fossils, whale bones, other fossils, minerals and stones, self guided walking tour (handicapped accessible); listed in Registered National Landmark



Marathon Lake Recreation and Campground

Location

3473 Highway 35 South
Forest, MS
Scott County

Mailing

3473 Highway 35 South
Forest, MS 39074

Phone

601.469.3811

Fax

601.469.2513

Website

<http://www.fs.fed.us/r8/mississippi/bienville>

Sites


Tent sites, 34 RV sites (paved), 34 back-ins (40'), hook-ups (34W, 34E), shaded spots, dump station, patios, handicap accessible, pet restrictions

Facilities

Restrooms, showers (2 bath houses), picnic shelters & picnic tables; NO ALCOHOLIC BEVERAGES ALLOWED

Recreation

Located on Marathon Lake offering fishing for catfish, bream, bass and crappie; also offering swimming, boating, boat ramp, hiking trails



Shockaloe Trail Primitive Campground 1

Location

3473 Highway 35 South
Forest, MS
Scott County

Mailing

3473 Highway 35 South

Phone Forest, MS 39074
601.469.3811

Fax
601.469.2513

Website
<http://www.fs.fed.us/r8/mississippi/bienville>

Sites
Tent sites, shaded spots, pet restrictions, seasonal

Facilities
Restrooms

Recreation
Hiking trails, horseback riding trails



Shockaloe Trail Primitive Campground 2

Location
3473 Highway 35 South
Forest, MS
Scott County

Mailing
3473 Highway 35 South
Forest, MS 39074

Phone
601.469.3811

Fax
601.469.2513

Website
<http://www.fs.fed.us/r8/mississippi/bienville>

Sites
Tent sites, pet restrictions

Facilities
Restrooms

Recreation
Hiking trails, horseback riding trails



J. Whitten Park Campground

Location

208 Campground Road
Fulton, MS
Itawamba County

Mailing

82 Bay Springs Resource Road
Dennis, MS 38838

Phone

662.862.7070

Fax

662.454.9346

Toll-Free

1.877.444.6777

Website

<http://www.reserveusa.com>

Sites

Tent sites, 62 RV sites (paved), 4 pull-thrus (40'), 58 back-ins (40'), hookups (62W, 62E), 30/50 amps, shaded spots, dump station, patios, handicapped accessible, pet restrictions

Facilities

Restrooms, showers, laundry, security

Recreation

Swimming, fishing, fishing dock, boating, boat ramp, wildlife viewing, Interpretive trail, hiking trails, playground, multi-use courts, picnic shelters



Murphee's Waterfront Camping

Location

1 Walkers Levee Road
Fulton, MS
Itawamba County

Mailing

1 Walkers Levee Road
Fulton, MS 38843

Phone

662.585.3058

Sites

20 tent sites, 20 RV sites (gravel), 3 pull thrus (40'), hook-ups (20W, 15S, 20E), 30/50 amps, dump station, pet restrictions

Facilities

Restrooms, showers

Recreation

Swimming, fishing, boating, canoeing, kayaking, tubing



Shepard State Park and Campground

Location

1034 Graveline Road
Gautier, MS
Jackson County

Mailing

1034 Graveline Road
Gautier, MS 39553

Phone

228.497.2244

Fax

228.497.3468

Website

<http://home.mdwfp.com/>

Sites

Tent sites, group camping (tent only), 28 RV sites (gravel), 3 pull-thrus (40'), 25 back-ins (35'), hook-ups (28W, 28E), 30/40 amps shaded spots, dump station, pet restrictions; 4 RV sites can be reserved, the remainder are filled on a first-come first-served basis; 11 picnic sites surrounded by majestic oaks; grills, pavilion

Facilities

Restrooms, showers, security, firewood

Recreation

Wildlife viewing, interpretive nature tours, hiking trails, biking trails; 5-mile nature trail, playground, playing fields, disc golf



Little Creek Ranch Campground

Location

181 County Road 345
Glen, MS
Alcorn County

Mailing

181 County Road 345
Glen, MS 38846

Phone

662.808.9107

Fax

662.287.0362

Website

<http://www.littlecreek.ms>

Email

<mailto:hlittle@littlecreek.ms>

Sites

10+ tent sites, 17 RV sites (gravel), 2 pull-thrus (50'), 15 back-ins (32'),
20/30/50 amps, shaded spots, handicapped accessible

Facilities

30 bed bunkhouse, restrooms, showers, laundry, firewood,
conference/meeting, security (2 full-time residents on site)

Recreation

5 lakes; Nearby attractions: Corinth Civil War Interpretive Center, Shiloh National Military Park, Jacinto Courthouse (c. 1854), Civil War Trail (16+ stops), Verandah House (c. 1857), Cherry Mansion (c.1830), Crossroads Museum, TN River Museum, Black History Museum of Corinth, Pickwick Belle (riverboat), Corinth Historic Homes & Business District, Main Street, festivals; Come see our buffalo, longhorns, and beefalo! fishing, horseshoes, hiking trails, horseback riding trails, wildlife viewing, basketball, volleyball, badminton



Gum's Crossing

Location

Grenada Lake - 11 miles east on SR 8, 11 miles north on paved road
Grenada, MS
Grenada County

Mailing

P.O. Box 903
Grenada, MS 38901

Phone

662.226.5911

Fax

662.226.4407

Sites

15 RV and tent sites

Facilities**Recreation**

Fishing, boating, rental boats, wildlife viewing, trails



North Abutment Campground

Location

4823 Scenic Loop 333
Grenada, MS
Grenada County

Mailing

P.O. Box 903
Grenada, MS 38902

Phone

662.226.5911

Fax

662.226.0239

Toll-Free

877.444.6777

Website

<http://www.reserveusa.com>

Email

<mailto:grenada.lake@usace.army.mil>

Sites

Tent sites, 61 RV sites (paved), 7 pull-thrus (76'), 54 back-ins (72'), hook-ups (61W, 6E), 50 amps, shaded spots, dump station, patios, handicapped accessible, pet restrictions

Facilities

Restrooms, showers, security

Recreation

Nearby attractions: Grenada Lake Visitor Center (museum, gift shop, theater, and scenic overlook of Grenada Lake), The Restored "Modified Star" Confederate Fort; 36,000-acre Grenada Lake that is surrounded by pine & hardwood forest is truly an outdoors paradise; fishing, boating, wildlife viewing, hiking



North Graysport Campground

Location

5646 Graysport Road
Grenada, MS
Grenada County

Mailing

P.O. Box 903

Phone Grenada, MS 38902
662.226.5911

Fax
662.226.0239

Toll-Free
1.877.444.6777

Website
<http://www.reserveusa.com>

Email
<mailto:grenada.lake@mvk02.usace.army.mil>

Sites
Tent sites, 51 RV sites (paved), 51 back-ins (32'), hook-ups (51W, 51E), 51 side hook-ups, 50 amps, 45 shaded spots, dump station, handicapped accessible, pet restrictions

Facilities
Restrooms, showers, security

Recreation
Nearby attractions: Grenada Lake Visitor Center (museum, gift shop, theater, and scenic overlook of Grenada Lake), The Restored "Modified Star" Confederate Fort; located on 36,000-acre beautiful Grenada Lake that is surrounded by pine & hardwood forest, truly an outdoors paradise; fishing, boating, hiking, wildlife viewing



Paul B. Johnson State Park and Campground

Location
319 Geiger Lake Road
Hattiesburg, MS
Forrest County

Mailing
319 Geiger Lake Road
Hattiesburg, MS 39401

Phone
601.582.7721

Website
<http://home.mdwfp.com/>

Email
<mailto:pauljohnson@mdwfp.state.ms.us>

Sites
16 rental cabins, 25 tent sites, 125 RV sites (paved, gravel), 15 pull-thrus, 125W 125E; grills and picnic tables throughout the developed camping area; RV campground has a private beach & swimming area

Facilities

Restrooms, showers, laundry, firewood, security; meeting space available in the dormitory, dining hall or large outdoor pavilion

Recreation

Swimming, boating, a boat launch, water skiing, fishing, nature trail, disc golf, multipurpose playing field, visitor/activity building, picnic area and playground - nearby attractions: Camp Shelby, DeSoto National Forest golf courses, Hattiesburg Historic Neighborhood, Chickasaway, Leaf River, Little Biloxi, Marion County, Red Creek, Old River & Wolf River Wildlife Management Areas



Dub Patton Campground

Location

3905 Arkabutla Dam Road
Hernando, MS
Desoto County

Mailing

3905 Arkabutla Dam Road
Coldwater, MS 38618

Phone

662.562.6261

Fax

662.562.8972

Toll-Free

877.444.6777

Website

<http://www.reserveusa.com>

Sites

11 tent sites, 54 RV sites (paved), 11 gravel, 54 back-ins (40.5'), hookups (65W, 65E), 50 amp, shaded spots, dump station, handicap accessible, pet restrictions

Facilities

Restrooms, showers, picnic facilities and shelters, playgrounds

Recreation

Swimming, fishing, boating, wildlife viewing, hiking trails, biking trails; Arkabutla Lake and Cold River, Swinging Bridge Nature Trail, Big Oak Nature Trail; 3 developed sand beaches which are open to the public



Hernando Point Campground

Location

3905 Arkabutla Dam Road
Hernando, MS
Desoto County

Mailing

3905 Arkabutla Dam Road
Coldwater, MS 38618

Phone

662.562.6261

Fax

662.562.8972

Toll-Free

877.444.6777

Website

<http://www.reserveusa.com>

Sites

83 RV sites (paved), 1 pull-thru (100'), 82 back-ins (51.5'), hook-ups (83W, 83E), 50 amps, shaded spots, dump station, 1 handicapped site available, pet restrictions; tent camping allowed on any RV site

Facilities

Restrooms, showers

Recreation

11,000 acres of water for camping, swimming, fishing, boating, wildlife viewing, hiking and biking trails



Leroy Percy State Park Campground

Location

1400 Highway 12 East
Hollandale, MS
Washington County

Mailing

P.O. Box 176
Hollandale, MS 38748

Phone

662.827.5436

Fax

662.827.5181

Website

<http://home.mdwfp.com/>

Email

<mailto:leroypercy@mdwfp.state.ms.us>

Sites

Tent sites, 16 RV sites (paved), 16 back-ins (34'), 2 full hook-ups (14W, 14S, 14E), 30/50 amps, shaded spots, dump station, handicapped accessible, pet restrictions

Facilities

8 cabins, restrooms, showers, laundry, security, firewood, ice, conference/meeting, pavilion

Recreation

wildlife preserve offering fishing, boating, wildlife viewing, interpretive nature tours, hiking trails, disc golf, volleyball & playground, two observation towers for viewing alligators in hot artesian water



Chewalla Lake Recreation Area and Campground

Location

Higdon Road
Holly Springs, MS
Marshall County

Mailing

1000 Front Street
Oxford, MS 38655

Phone

662.236.6550

Fax

662.234.8318

Website

<http://www.fs.fed.us/r8/mississippi/hollysprings/>

Sites

Tent sites, 9 RV sites (gravel), 9 back-ins, hook-ups (9W, 9E), shaded spots, dump station, handicapped accessible, pet restrictions

Facilities

Restrooms, showers

Recreation

Swimming, fishing, boating, wildlife viewing, hiking trails



Wall Doxey State Park and Campground

Location

3946 Highway 7 South
Holly Springs, MS
Marshall County

Mailing

3946 Highway 7 South
Holly Springs, MS 38635

Phone

662.252.4231

Fax

662.252.5536

Website

<http://home.mdwfp.com/>

Email

<mailto:walldoxey@mdwfp.state.ms.us>

Sites

9 cabins, 17 tent sites, 64 RV sites (paved), 64 back-ins (57'), hook-ups (64W, 64E), 20/30/50 amps, shaded spots, dump station

Facilities

Group Camp accomodates 104 for summer camp retreats and family reunions; 8 individual huts sleep 13 each, meal included; banquet/catering service; restrooms, showers, laundry, security, firewood, conference/meeting

Recreation

Nearby attractions: Marshall County museums, Strawberry Plains Audubon Society, The University of Mississippi, Rowan Oak, & Kirkwood National Golf Course; Spring Lake in the park has over 200 springs that fed this beautiful 60-acre lake. The water stays clear and cold year-round and completely replaces itself every 51 hours. There are two 20-hole disc golf courses, a disc golf pro shop, four outdoor picnic shelters; fishing, hiking trails



J.P Coleman State Park Campground

Location

613 County Road 321
Iuka, MS
Tishomingo County

Mailing

613 County Road 321
Iuka, MS 38852

Phone

662.423.6515

Fax

662.423.3396

Website

<http://home.mdwfp.com/>

Email

<mailto:jpcoleman@mdwfp.state.ms>

Sites

20 cabins, tent sites, 69 RV sites (paved), 1 pull-thru (40'), 68 back-ins (28'-40'), 69 full hook-ups; RV sites have 30/50 amps; 35-40 shaded spots, dump station, pet restrictions (none allowed in cabins or motels); everything is reservable-no first come first serve; RESERVE 24 MONTHS OUT

Facilities

Restrooms, showers, laundry, security, conference/meeting, motel rooms, townhouses and cabins

Recreation

Swimming, fishing, boating, wildlife viewing, Putt-Putt Golf



McLeod Water Park Campground

Location

8100 Texas Flat Road
Kiln, MS
Hancock County

Mailing

8100 Texas Flat Road
Kiln, MS 39556

Phone

228.467.1894

Fax

228.466.3807

Website

<http://www.pearlriverbasin.com>

Sites

Tent sites, 92 RV sites (paved, gravel), pull-thrus (20'x 72'), back-ins (20'x60'), hook-ups (92W, 92E), 30/50 amps, shaded spots, dump station, patios, handicapped accessible, pet restrictions

Facilities

Restrooms, showers, store, laundry, groceries, security, firewood, LP gas

Recreation

Swimming, fishing, boating, 2 boat ramps, wildlife viewing, canoeing, kayaking, tubing, hiking trails, canoe/paddle boat rental, lighted ballfield, pavilion, picnic area, playground, nature trail, comfort stations



Lake Bogue Homa Campground

Location

149 Lake Bogue Homa Road
Laurel, MS
Jones County

Mailing

149 Lake Bogue Homa Road
Laurel, MS 39443

Phone

601.425.2148

Website

<http://home.mdwfp.com/>

Sites

LAKE CLOSED - RE-OPENS 2010. Tent sites, 2 RV sites (dirt), 2 back-ins (12'x12'), hook-ups (2W, 2E), 30 amps, dump station, handicapped accessible, pet restrictions

Facilities

Restrooms, showers, security

Recreation

Fishing, boating



Long Leaf Horse Camp and Campground

Location

Forest Road 213-B
Laurel, MS
Jones County

Mailing

968 Highway 15 South
Laurel, MS 39443

Phone

601.428.0594

Fax

601.426.6148

Website

<http://www.fs.fed.us/r8/mississippi/desoto>

Sites

17 RV and tent sites (gravel), 6 pull-thrus, 11 back-ins (40'), shaded spots; no fee for camping

Facilities

Restrooms; no potable drinking water

Recreation

Wildlife viewing, hiking trails, biking trails, horseback riding trails (multi-

purpose, non-motorized for hiking, biking and horses); \$3/user trail use fee



Sleepy Hollow Campground

Location

2920 Highway 11 North
Laurel, MS
Jones County

Mailing

2920 Highway 11 North
Laurel, MS 39443

Phone

601.426.6444

Fax

601.426.6444

Website

<http://www.aaa.com-trailerlifedirectory.com-rvingusa.com>

Email

<mailto:cmoulder@msn.com>

Sites

Cabin, tent sites, 64 RV sites (gravel), 14 pull-thrus (40'), 50 back-ins (36'), 64 full hook-ups, 30/50 amps, shaded spots, dump station; fire ring and table at each site

Facilities

Restrooms, showers, store, laundry, groceries, RV supplies, security, firewood, LP gas, internet hook-up, cable, WiFi

Recreation

Swimming, fishing



Coal Bluff Campground

Location

1107 Coal Bluff Road
Lena, MS
Leake County

Mailing

1107 Coal Bluff Road
Lena, MS 39094

Phone

601.654.7726

Fax

601.654.3310

Website

<http://www.therez.ms>

Sites

10 tent sites, 63 RV sites (44 paved, 19 gravel), 63 back-ins (28'X50'), 31 full hook-ups, 32W 32E, 63 side hook-ups, 30/50 amps, camper trailers for rent, 63 shaded spots, dump station, handicapped accessible, pet restrictions

Facilities

Restrooms, showers, laundry, 24-hour security, firewood, charcoal grills, picnic tables

Recreation

Swimming, pool, fishing pond, boating, horseshoes, shuffleboard, wildlife viewing, canoeing, kayaking, tubing, water skiing, jet skiing, hiking & biking trails, nature trail, pavillion, playground, volleyball, tennis; Nearby attractions: Pearl River, 3/4-mile trail along the river which leads to a sandbar



Leake County Water Park Campground

Location

1190 Park Road
Lena, MS
Leake County

Mailing

1190 Park Road
Lena, MS 39094

Phone

601.654.9359

Fax

601.654.3410

Website

<http://www.therez.ms>

Sites

Tent sites, 42 RV sites (paved), 42 back-ins (30'x60'), 42 full hook-ups, 30/50 amps, shaded spots, patios, handicapped accessible, pet restrictions

Facilities

Restrooms, showers, laundry, 24-hour security, picnic tables, charcoal grills, comfort station, pier

Recreation

Swimming, pool, fishing, boating, wildlife viewing, canoeing, kayaking, tubing, water skiing, jet skiing, hiking trails, biking trails, playground, pavillion



Legion State Park Campground

Location

635 Legion State Park Road
Louisville, MS
Winston County

Mailing

635 Legion State Park Road
Louisville, MS 39339

Phone

662.773.8323

Fax

662.779.0268

Website

<http://home.mdwfp.com/>

Email

<mailto:Legion@mdwfp.state.ms.us>

Sites

5 cabins, tent sites, 15 RV sites (paved), 3 pull-thrus (75'), 12 back-ins (65'), hook-ups (15 W, 15 S, 15 E), 20/30/50 amps, shaded spots, 15 side hook-ups, handicapped accessible

Facilities

Restrooms, showers, security, conference/meeting

Recreation

Choctaw Indian Reservation (mound, museum, etc), Choctaw Indian Fair and Neshoba County Fair, close to Geiser Falls Water Park and Silver Star and Golden Moon Casino's; hiking/nature trail



Low Head Dam Campground

Location

Low Head Dam Road
Ludlow, MS
Scott County

Mailing

1190 Park Road
Ludlow, MS 39094

Phone

601.654.9359

Fax

601.654.3410

Website

<http://www.therez.ms>

Sites

Tent sites, 13 RV sites (paved), 13 back-ins (28'x5'), hook-ups (13W, 13E), 30/50/ amps, shaded spots, dump station, patios, handicapped accessible, pet restrictions

Facilities

Restrooms, security

Recreation

Swimming, fishing, boating, wildlife viewing, canoeing, kayaking, tubing, sandbar beach



Old South Campground

Location

300 East Bay Street
Magnolia, MS
Pike County

Mailing

100 East Railroad
Magnolia, MS 39562

Phone

601.783.2320

Sites

Tent sites, 33 RV sites (gravel), 33 back-ins (20x 80'), hook-ups (33W, 8S, 33E), 40 amps, dump station

Facilities

Restrooms, showers

Recreation

Fishing, swimming



Bogue Chitto Water Park Campground

Location

1068 Dogwood Trail
McComb, MS
Pike County

Mailing

1068 Dogwood Trail
McComb, MS 39648

Phone

601.684.9568

Fax

601.684.9568

Website

<http://boguechittowaterpark.com>

Sites

81 tent sites, 6 cabins, 81 RV sites (paved, gravel), 81 back-ins (12'x50'), 7 full hook-ups, 74W, 74E, 20/30/50 or 30/50 amps, shaded spots, dump station, patios, handicapped accessible, pet restrictions; each RV site has a picnic table and bbq grill; 61 sites are for reservations, 20 are first come, first serve

Facilities

Restrooms, showers (4 bathhouses), security, pavilion

Recreation

Swimming, fishing, boating, wildlife viewing, canoeing, kayaking, tubing, hiking trails, biking trails, sports fields, playgrounds; Located near McComb, MS & the Pike County Speedway



Percy Quin State Park Campground

Location

2036 Percy Quin Drive
McComb, MS
Pike County

Mailing

2036 Percy Quin Drive
McComb, MS 39648

Phone

601.684.9568

Fax

601.249.4382

Website

<http://home.mdwfp.com/>

Sites

27 cabins, 22 tent sites (w/ fire ring, picnic table & lantern post at each site), 100 RV sites (paved), 100 back-ins (40'), hook-ups (100 full), 30/50 amps, shaded spots, dump station, handicapped accessible, pet restrictions

Facilities

Restrooms, showers (4 bathhouses), store, laundry, groceries, RV supplies, security, firewood, picnic area/shelter, grills, conference/meeting (can hold

up to 200), Wayside Chapel; 9 motel rooms

Recreation

Swimming, pool, fishing, boating, water skiing, sand beach, game room, playground, hiking trails, tennis court, 18-hole Quail Hollow Golf Course; Located near Edgewood Mall, Copiah County Wildlife Management Agency & Homochitto National Forest



Clear Springs Campground

Location

3888 Clear Springs Road SW
Meadville, MS
Franklin County

Mailing

3888 Clear Springs Road SW
Meadville, MS 39653

Phone

601.384.5876

Fax

601.384.2172

Website

<http://www.fs.fed.us/r8/mississippi/homochitto>

Sites

Tent sites, 22 RV sites (paved), 1 pull-thru, 21 back-ins, hook-ups (22W, 22E), 20/30/50 amps, shaded spots, dump station; group camping site, pavilion

Facilities

Restrooms, showers

Recreation

Swimming, fishing, wildlife viewing, hiking trails, biking trails, playground



Okhissa Lake Campground

Location

1200 Highway 184 East
Meadville, MS
Franklin County

Mailing

1200 Highway 184 East

Phone Meadville, MS 39653
601.384.5876
Website <http://www.fs.fed.us/r8/mississippi>
Sites Handicap accessible, pet restrictions

Facilities Restrooms, security
Recreation Swimming, fishing, boating, wildlife viewing, canoeing/kayaking/tubing



Simpson County Lake Camp Ground

Location 137 Legion Lake Road
Mendenhall, MS
Simpson County
Mailing 137 Legion Lake Road
Mendenhall, MS 39114
Phone 601.849.4886
Website <http://home.mdwfp.com/>
Sites Tent sites, 11 RV sites (gravel), 11 back-ins (12'x 24'), hook-ups (11W, 11E), 30 amps, shaded spots, dump station, handicapped accessible, pet restrictions
Facilities Restrooms, showers
Recreation Fishing, boating



Nanabe Creek Campground

Location 1933 Russell - Mount Gilead Road

Meridian, MS
Lauderdale County

Mailing

1933 Russell - Mount Gilead Road
Meridian, MS 39301

Phone

601.485.4711

Fax

601.485.4711

Sites

10 tent sites, 55 RV sites (6 paved, 44 gravel), 25 pull-thrus (65'), 30 back-ins (35'), 55 full hook-ups, 20/30/50 amps, slide-out accomodations

Facilities

Restrooms, showers, laundry, groceries, RV supplies, firewood, LP gas

Recreation

Swimming, fishing



Okatibbee Water Park Campground

Location

9283 Pine Springs Road
Meridian, MS
Lauderdale County

Mailing

9283 Pine Springs Road
Meridian, MS 39305

Phone

601.737.2370

Fax

601.737.2382

Website

<http://www.phwd.net>

Sites

105 RV sites (paved), 5 pull-thrus (40'), 100 back-ins (10'), 75 full hook-ups, (30 sites have water & electricity only), 30/50 amps, 96 shaded spots, dump station, slide-out accomodations, pet restrictions

Facilities

Restrooms, showers, laundry, security, firewood

Recreation

Swimming, fishing, boating



Lake Ross Barnett Campground

Location

103 Ross Barnett Lane
Mize, MS
Smith County

Mailing

103 Ross Barnett Lane
Mize, MS 39116

Phone

601.733.2611

Website

<http://home.mdwfp.com/>

Sites

Tent sites, 22 RV Sites (grass), 11 pull-thrus (12 x 24), 11 back-ins (12'x14'), hook-ups (22W, 22E), 30 amps, dump station, handicapped accessible, pet restrictions

Facilities

Restrooms, showers, security

Recreation

Fishing (also 2 handicapped accessible fishing piers), boating, water skiing, playground, pavilion, picnic area w/ grills



Lake Mary Crawford Campground

Location

396 Lake Mary Lane
Monticello, MS
Lawrence County

Mailing

P.O. Box 687
Monticello, MS 39654

Phone

601.587.7853

Website

<http://home.mdwfp.com/>

Sites

Tent sites, 20 RV sites (paved), 20 back-ins (10'x20'), hook-ups (20W, 20E), 30 amps, shaded spots, dump station, handicapped accessible, pet restrictions

Facilities

Restrooms, showers, security

Recreation

Fishing, boating, wildlife viewing, nature trail



Roosevelt State Park Campground

Location

2149 Highway 13 South
Morton, MS
Scott County

Mailing

2149 Highway 13 South
Morton, MS 39117

Phone

601.732.6316

Fax

601.732.3617

Website

<http://www.mdwfp.com>

Email

<mailto:roosevelt@mdwfp.state.ms.us>

Sites

15 cabins, 20 motel rooms, tent sites, 109 RV sites (paved), 1 pull-thru (40'), 108 back-ins (40'), 82 full hook-ups, 109 side hook-ups, 20/30/50 amps, 2 dump stations, handicapped accessible, pet restrictions; group camp housing 128 people

Facilities

Restrooms, showers, store, laundry (at bath house), security, firewood, cable, conference facility, Livingston Performing Arts Center (600 seat auditorium)

Recreation

Located on Shadow Lake offering swimming, fishing, boating, wildlife viewing, nature trails, hiking trails, disc golf rental, tennis court and ballfield



Natchez State Park Campground

Location

40 Wickliff Road
Natchez, MS
Adams County

Mailing

230 B Wickliff Road
Natchez, MS 39120

Phone

601.442.4148

Website

<http://home.mdwfp.com/>

Email

<mailto:Natchez@mdwfp.state.ms.us>

Sites

8 tent sites, 50 RV sites (paved), 2 pull-thrus, 48 back-ins, 6 full hook-ups (44W, 44E), 20/30/50 amps, shaded spots, dump station, patios, handicapped accessible

Facilities

Restrooms, showers, firewood, visitor/activity building (accommodates up to 25), picnic area/shelter

Recreation

Fishing, boating, wildlife viewing, hiking trails, playground; Nearby attractions: Antebellum homes, Natchez-Under-the-Hill, Old South Winery, Golf courses, Homochitto National Forest



River View RV Park and Resort

Location

100 River View Pkwy.
Natchez, MS
Adams County

Mailing

100 River View Pkwy.
Vidalia, LA 71373

Phone

318.366.1400

Fax

318.336.1401

Toll-Free

866.336.1402

Website

<http://www.riverviewrvpark.com>

Sites

Primitive tent sites, 192 RV sites (paved, pull-thrus), 190 full hook-ups, 20/30/50 amps, some shaded sites, dump station, handicap accessible, pet restrictions

Facilities

Restrooms, showers, store, 24-hour laundry, RV supplies, security, LP gas, cable, WiFi, kitchen, clubhouse, rally room

Recreation

Swimming pool, fishing, playground, picnic area; Located on the beautiful Mississippi River; 3-mile river walk



Bay Springs Lake Campground

Location

County Road 3550 #244
New Site, MS
Prentiss County

Mailing

82 Bay Springs Resource Road
Dennis, MS 38838

Phone

662.728.1134

Toll-Free

877.444.6777

Website

<http://www.boonevillems.com>

Email

<mailto:michael.w.carter@sam.usace.army.mil>

Sites

140 RV sites (paved), 14 pull-thrus (30'), 126 back-ins (24'), 20/30/50 amps, 5 tent sites, shaded spots, dump station, handicapped accessible, pet restrictions

Facilities

Restrooms, showers, laundry, dial-up port @ pay phone

Recreation

Located on beautiful clear Bay Springs Lake, open March 1 - mid November, offering swimming, fishing, boating, wildlife viewing, hiking trails



Piney Grove Campground

Location

End of Prentiss County Road 3550
New Site, MS
Prentiss County

Mailing

82 Bay Springs Resource Road
Dennis, MS 38838

Phone

662.728.1134

Fax

662.454.9346

Toll-Free

877.444.6777

Website

<http://www.reserveusa.com>

Sites

Tent sites, 141 RV sites (paved), 12 pull-thrus (40'), 129 back-ins (40'), hook-ups (141W, 141E), 30/50 amps, shaded spots, dump station, handicapped accessible, pet restrictions, seasonal (March-November); each RV site has an impact pad, grill, fire ring, picnic table & lantern post

Facilities

Restrooms, showers, laundry, security

Recreation

Swimming, fishing, boating, wildlife viewing, canoeing, kayaking, interpretive trail, playground



Camp Journey's End RV Park

Location

7501 Highway 57
Ocean Springs, MS
Jackson County

Mailing

7501 Highway 57
Ocean Springs, MS 39565

Phone

228.875.2100

Fax

228.818.0824

Toll-Free

888.288.8449

Website

<http://www.campjourneys-end.com>

Email

<mailto:info@campjourneys-end.com>

Sites

2 rental cabins, 126 RV sites (67 paved, 59 grass), tent camping on all gravel sites, 30 pull-thrus (30'x50'), 96 back-ins (30'x50'), 126 full hook-ups, all sites have 30 amps, 69 of them have 30/50, 22 side hook-ups, 70 shaded spots, slide-out accommodations, dump station, handicap accessible, pet restrictions

Facilities

Restrooms, showers, store, laundry, security, groceries, RV supplies, internet hook-up, cable, WiFi hotspot at the office, clubhouse, small pavillion

Recreation

Nearby attractions: Historic Downtown Ocean Springs, Walter Anderson Museum, Shearwater Pottery, George Orr Museum, Beauvoir, Gulf Islands National Seashore, Gulfport Waterpark, Stenis Space Center, Bellingrath Gardens, casinos; Camp Journey's-End has a 300 year old Oak tree called "Liberty" located behind the clubhouse; small pond with a boat ramp; swimming pool, fishing, boating, horseshoes, playground, basketball, volleyball, fitness room, sandbox



Puskus Lake Recreation Area

Location

County Road 2089
Oxford, MS
Lafayette County

Mailing

1000 Front Street
Oxford, MS 38655

Phone

662.236.6550

Fax

662.234.8318

Website

<http://www.fs.fed.us/r8/mississippi/hollysprings>

Sites

Primitive tent sites, shaded spots, pet restrictions

Facilities

Restroom

Recreation

Fishing, boating, wildlife viewing, hiking trails



Yogi on the Lake Campground and RV Park

Location

143 Campground Road
Pelahatchie, MS
Rankin County

Mailing

213 North Friendswood Drive
Friendswood, TX 77546

Phone

601.854.6859

Fax

601.854.6839

Toll-Free

866.433.9644

Website

<http://www.jellystonems.com>

Email

<mailto:info@JellystoneMs.com>

Sites

24 cabins, 25 tent sites, 150 RV sites (15 paved, 135 gravel), 80 pull-thrus (35' x 70'), 70 back-ins (35' x 65'), 150 full hook-ups, 20/30/50 amps, dump station, paved patios, handicapped accessible, pet restrictions, propane filling station

Facilities

Restrooms, showers, store, laundry (2 rooms), groceries, RV supplies, firewood, LP gas, internet, cable, WiFi, conference/meeting, restaurant

Recreation

Located on 95-acre Pelahatchie Lake offering swimming pool, Water Zone (geyser, hydro-splash, water slides), fishing, boating, horseshoes, game room, canoeing, kayaking, tubing, hiking trails, biking trails, boat rentals, game room, minigolf, outdoor theater, tennis, basketball



Perk Beach RV Park and Campground

Location

1616 Highway 49
Perkinston, MS
Stone County

Mailing

P.O. Box 565
Saucier, MS 39574

Phone

601.928.9111

Toll-Free

800.547.7275

Website

<http://www.perkbeachrvpark.com>

Email

<mailto:perkbeachrv@bellsouth.net>

Sites

10 tent sites, 3 cabins, 95 RV sites (paved, gravel, grass), 75 pull-thrus (40'), 20 back-ins (30'), 95 full hook-ups and side hook-ups, 95 shaded spots, 30/50 amps, slide-out accommodations, handicap accessible, dump station, pet restrictions, patios available

Facilities

4 restrooms, 4 showers, laundry, firewood, LP gas, internet hook-up, cable (28 channels), WiFi, conference/meeting facility (clubhouse w/ kitchen & restrooms)

Recreation

Located on Red Creek offering swimming & fishing, horseshoes, canoe/kayaking/tubing



Neshoba County Lake Campground

Location

10360 Road 1711
Philadelphia, MS
Neshoba County

Mailing

10360 Road 1711
Philadelphia, MS 39350

Phone

601.656.7376

Website

<http://home.mdwfp.com/>

Sites

4 tent sites, 23 RV sites (gravel), 1 pull-thru (14'x20'), 22 back-ins (14'x 20'), 11 full hook-ups, 120 amps, 23 shaded spots, slide-out accommodations, dump station, handicapped accessible, pet restrictions

Facilities

Restrooms, showers, security, firewood, pavilion, picnic areas

Recreation

Neshoba County Lake, fishing, boating



Grand Gulf Military Park Campground

Location

12006 Grand Gulf Road
Port Gibson, MS
Claiborne County

Mailing

12006 Grand Gulf Road
Port Gibson, MS 39150

Phone

601.437.5911

Fax

601.437.2929

Website

<http://www.grandgulfpark.state.ms.us>

Email

<mailto:grandgulfpark@aol.com>

Sites

Tent sites, 42 RV sites (paved), 2 pull-thrus (40'), 40 back-ins (40'), 42 full hook-ups, 30/50 amps, shaded spots, dump station, handicapped accessible

Facilities

Restrooms, showers, laundry, security, LP gas, conference/meeting

Recreation

Nearby attractions: Ruins of Windsor, Historic Church St. (in Port Gibson); MS River borders west side of the park; museum, historical sites, observation tower, cemetery



Lake Jeff Davis Campground

Location

16 Lake Drive
Prentiss, MS
Jefferson Davis County

Mailing

16 Lake Drive
Prentiss, MS 39474

Phone

601.792.8225

Website

<http://home.mdwfp.com/>

Sites

Tent sites, 13 RV sites (gravel), 2 pull-thrus (10'x 20'), 11 back-ins (8'x8'), hook-ups (13W, 13E), 30 amps, shaded spots, dump staion, handicapped accessible, pet restrictions

Facilities

Restrooms, showers

Recreation

Located on Lake Jeff Davis offering fishing (also 2 handicapped accessible fishing piers), boating, water skiing, wildlife viewing, nature trail, pavilion, picnic area w/ grills



Little Black Creek Water Park Campground

Location

2159 Little Black Creek Road
Purvis, MS
Lamar County

Mailing

2159 Little Black Creek Road
Purvis, MS 39455

Phone

601.794.2957

Fax

601.794.8482

Toll-Free

800.748.9403

Website

<http://www.waterparkin.com>

Sites

20 cabins, tent sites, 106 RV sites, all sites have power and water, 30/50 amps, shaded spots, dump station, patios, handicapped accessible, pet restrictions (must be on leash; no pets in cabins)

Facilities

Restrooms, showers, laundry, store (bait), groceries, RV supplies, security, firewood, conference/meeting

Recreation

Swimming, fishing, boating, wildlife viewing, hiking trails, paddle boat rentals



Archusa Creek Water Park and Campground

Location

540 County Road 110
Quitman, MS
Clarke County

Mailing

540 County Road 110
Quitman, MS 35355

Phone

601.776.6954

Toll-Free

800.748.9403

Website

<http://www.phwd.net>

Sites

Primitive camping, 69 RV sites (paved), 69 back-ins, 56 full hook-ups (69W, 56S, 69E), 21 sites have 50 amp, 48 have 30 amp, shaded spots, dump station, patios, pet restrictions

Facilities

Restrooms, showers, laundry, security, firewood, conference/meeting

Recreation

Located on Archusa Creek offering swimming, fishing, boating, hiking trails, biking trails, boat rentals, 3 open-air pavilions



Clarcko State Park Campground

Location

386 Clarkco Road
Quitman, MS
Clarke County

Mailing

386 Clarkco Road
Quitman, MS 39355

Phone

601.776.6651

Fax

601.776.5130

Toll-Free

800.467.2757
Website <http://home.mdwfp.com/>
Email <mailto:clarkco@mdwfp.state.ms.us>
Sites Tent sites, 43 RV sites (paved), 2 pull-thrus (60'-70'), 41 back-ins (60'-70'), 43 full hook-ups, 30/50 amps, shaded spots, dump station
Facilities Restrooms, showers, store, laundry, security, firewood, conference/meeting
Recreation Swimming, fishing, boating, hiking trails



Tippah County Lake Campground

Location 1180 B County Road 410
Ripley, MS
Tippah County
Mailing 1180 B County Road 410
Ripley, MS 38663
Phone 662.837.9850
Website <http://home.mdwfp.com/>
Sites Tent sites, 22 RV sites (paved, gravel), 6 pull-thrus (12'x '30'), 6 back-ins (12'x30'), hook-ups (22W, 22E), 30 amps, shaded spots, dump station, handicapped accessible, pet restrictions
Facilities Restrooms, showers
Recreation Fishing, boating



Barge Lake Recreation Area and Primitive Campground

Location

Located in Delta National Forest
Rolling Fork, MS
Sharkey County

Mailing

68 Frontage Road
Rolling Fork, MS 39159

Phone

662.828.3408

Fax

662.828.3412

Website

<http://www.fs.fed.us/r8/mississippi/delta>

Sites

2 RV sites (gravel), primitive tent sites, shaded spots

Facilities

Restrooms

Recreation

Wildlife viewing, hiking trails, biking trails, horseback riding trails



Blue Lake Recreation Area and Primitive Campground

Location

located in Delta National Forest
Rolling Fork, MS
Sharkey County

Mailing

68 Frontage Road
Rolling Fork, MS 39159

Phone

662.828.3408

Fax

662.828.3412

Website

<http://www.fs.fed.us/r8/mississippi/delta/>

Sites

Tent sites, 3 RV sites (gravel), shaded spots

Facilities

Restrooms

Recreation

Swimming, fishing, boating, wildlife viewing, canoeing, kayaking, tubing,
horseback riding trails, ATV trails



Little Sunflower River Recreation Area and Primitive Campground

Location

Located in Delta National Forest
Rolling Fork, MS
Sharkey County

Mailing

68 Frontage Road
Rolling Fork, MS 39159

Phone

662.828.3408

Fax

662.828.3412

Website

<http://www.fs.fed.us/r8/mississippi/delta>

Sites

Tent sites, 2 RV sites (gravel), 2 pull-thrus (100'x100'), 2 shaded spots,
handicapped accessible

Facilities

Restrooms

Recreation

Swimming, fishing, boating, wildlife viewing, canoeing, kayaking, tubing,
horseback riding trails, ATV trails



Lake Claude Bennet Campground

Location

237 County Road 50319
Rose Hill, MS
Jasper County

Mailing

237 County Road 50319
Rose Hill, MS 39356

Phone

601.727.3561

Website

<http://home.mdwfp.com/>

Sites

Tent sites, 31 RV sites (paved), 31 back-ins (12'x 20'), hook-ups (31W, 31E), 50/30/20 amps, shaded spots, dump station, handicapped accessible, pet restrictions; 2 pavillions (one w/ restrooms)

Facilities

Restrooms, showers, 2 pavillions

Recreation

71 acres; concrete boat ramp; fishing (2 wooden piers), boating, wildlife viewing, nature trail



Great River Road State Park Campground

Location

Highway 1 South
Rosedale, MS
Bolivar County

Mailing

P.O. Box 292
Rosedale, MS 38769

Phone

662.759.6762

Fax

662.759.0066

Website

<http://www.mdwfp.com>

Email

<mailto:greatriverrd@mdwfp.state.ms.us>

Sites

61 tent sites (paved), 61 RV sites (paved), 61 pull-thrus (60'), hook-ups (61W, 61E), 20/30 amps, shaded spots, dump station, handicapped accessible, pet restrictions; picnic tables & grills at each site

Facilities

Restrooms, showers, laundry, firewood, restaurant; conference/meeting space for up to 90 (catering is available)

Recreation

The focal point of the park is a 75-foot overlook tower with beautiful panoramic views of the Mighty Mississippi River; fishing, horseshoes, wildlife viewing, interpretive nature tours, nature trails, hiking trails, biking trails, disc golf, picnic area, playground, playing fields; Perry Martin Lake is an 80-acre oxbow lake with catfish, white perch & bass



John W. Kyle State Park Campground

Location

4235 State Park Road
Sardis, MS
Panola County

Mailing

4235 State Park Road
Sardis, MS 38666

Phone

662.487.1345

Fax

662.487.0409

Website

<http://www.mdwfp.com>

Sites

20 cabins, tent sites, 200 RV sites (paved), 200 back-ins (50'x10'), 50 full hook-ups (200 W, 50S, 200E), 20/30/50 amps, dump station, pet restrictions

Facilities

Restrooms, showers, laundry, security, firewood, LP gas, cable, visitor/activity building, group camping; picnic tables, grills

Recreation

Located on Lake John W. Kyle offering swimming pool, fishing, boating, wildlife viewing, hiking trails, nature trails, 2 tennis courts, 18-hole Mallard Pointe Golf Course; Nearby attractions: Sardis Lake (58,500-acres), Oxford, MS - home to the University of Mississippi, Rowan Oak (William Faulkner's home)



Sardis Lake Field Office Campground

Location

29049 Highway 315
Sardis, MS
Panola County

Mailing

29049 Highway 315
Sardis, MS 38666

Phone

662.563.4531

Toll-Free

877.444.6777

Website

<http://www.reserveusa.com>

Sites

Primitive & developed camping, 52 RV sites, 52 back-ins (65'), hook-ups (20W, 20E), 30/50 amps, shaded spots, dump station, handicapped accessible, pet restrictions

Facilities

Restrooms, showers, security

Recreation

Swimming, fishing, boating, wildlife viewing, nature trail, biking trail, activity area, picnic area, water skiing



Big Biloxi Campground

Location

19595 DeSoto Park Road
Saucier, MS
Harrison County

Mailing

PO Box 248
Wiggins, MS 39577

Phone

601.528.6160

Website

<http://www.fs.fed.us>

Email

<mailto:aehunter@fs.fed.us>

Sites

Tent sites, 25 RV sites (paved), hook-ups (25W, 25E), 30/50 amps, dump station, handicapped accessible, pet restrictions; NO ALCOHOLIC BEVERAGES ALLOWED

Facilities

Restrooms, showers

Recreation

Swimming, fishing, hiking trails (Tuxachanie hiking trail), Big Biloxi River



Big Foot Horse Camp Primitive Camground

Location

Forest Service Road 440

Saucier, MS
Harrison County

Mailing
P.O. Box 248
Wiggins, MS 39577

Phone
601.528.6160

Fax
601.528.6193

Website
<http://www.fs.fed.us/r8/mississippi/desoto/>

Email
<mailto:aehunter@fs.fed.us>

Sites
Primitive campground; pet restrictions; NO ALCOHOLIC BEVERAGES
ALLOWED

Facilities
Restrooms

Recreation
Hiking trails, horseback riding trails; Tuxachanie hiking trail, stock pond



P.O.W. Camp Primitive Campground

Location
County Road 402
Saucier, MS
Harrison County

Mailing
PO Box 248
Wiggins, MS 39577

Phone
601.528.6160

Fax
601.528.6193

Website
http://www.fs.fed.us/r8/mississippi/desoto

Email
<mailto:aehunter@fs.fed.us>

Sites
Primitive tent sites, pet restrictions (must be on a leash no longer than 10 ft.);
NO ALCOHOLIC BEVERAGES ALLOWED

Facilities

Recreation

Fishing (7-acre lake), hiking (Tuxachanie hiking trail)



Okatoma Outdoor Post

Location

550 Walter Lott Road
Seminary, MS
Covington County

Mailing

550 Walter Lott Road
Seminary, MS 39479

Phone

601.722.4297

Toll-Free

888.652.8662

Website

<http://www.okatoma.com>

Email

<mailto:robinsonokatoma@aol.com>

Sites

80 RV sites (gravel, grass), 80 back-ins (20'x50'), 80 full hook-ups, 40 shades spots, 80 side hook-ups, 4 cabins and primitive camping spots; lodge that sleeps up to 175 people

Facilities

restrooms, showers, laundry, store, security, firewood, conference facility

Recreation

canoeing, kayaking, swimming, fishing, hiking, biking and horseback riding trails; hayrides come with lodge rental



Natchez Trace Parkway Campground

Location

189 County Road 506 - between Mile Markers 251 & 252; 800 yards off the beautiful Natchez Trace; 7 miles from downtown Tupelo, MS
Shannon, MS Lee County

Mailing

189 County Road 506

Shannon, MS 38868

Phone

662.767.8609

Email

mailto:wez@dixieconnect.com

Sites

5 tent sites (grass), 32 RV sites (gravel), 26 pull-thrus (80'), 7 back-ins (75'), 21 full hook-ups, 11W 21S 11E, 30/50 amps, 19 shaded spots, dump station, slide-out accomodations; pet restrictions (must clean up after & must be on a leash).

Facilities

Restrooms, showers, store, laundry, groceries, RV supplies, security, firewood, LP gas, internet hook-up

Recreation

Swimming pool, game room, fishing in 3 ponds, horseshoes, wildflower nature trail, wildlife viewing; Nearby attractions: National Battlefield, Automobile Museum, Buffalo Park & Zoo, Elvis Presley Birthplace & Museum, National Fish Hatchery, Natchez Trace Visitors Center & Headquarters, Mall at Barnes Crossing



Indian Mound Camp Ground

Location

1407 Frye Road
Starkville, MS
Oktribbeha County

Mailing

1407 Frye Road
Starkville, MS 39759

Phone

662.312.0387

Website

<http://www.indianmoundcampground.com>

Email

mailto:indianmoundcampground@yahoo.com

Sites

12 tent sites, 1 rental cabin, 12 RV sites (2 paved, 10 gravel), 5 pull-thrus (75'), 7 back-ins (60'), 5 full hook-ups, (12W, 5S, 12E), 50/30 amps, 10 shaded spots, 10 side hook-ups, patios, slide-out accommodations, pet restrictions

Facilities

Restrooms, showers, laundry, firewood, internet hook-up, cable, WiFi

Recreation

Nearby attractions: Mississippi State University, Columbus Historic District, Waverly, Noxubee Refuge, Tombigbee River, 2000 year-old Indian Mound; fishing, wildlife viewing, hiking, biking and horseback riding trails



Oktibbeha County Lake Campground

Location

1831 County Lake Road
Starkville, MS
Oktibbeha County

Mailing

1831 County Lake Road
Starkville, MS 39759

Phone

662.323.3350

Website

<http://www.mdwfp.com>

Sites

Tent sites, 9 RV sites (paved, gravel), 9 pull-thrus (14'x36'), 9 full hook-ups, 50 amps, shaded spots, dump station, handicapped accessible, pet restrictions

Facilities

Restrooms, showers

Recreation

Fishing, boating



Tishomingo State Park Campground

Location

105 County Road 90
Tishomingo, MS
Tishomingo County

Mailing

P.O. Box 880
Tishomingo, MS 38873

Phone

662.437.6914

Fax

662.438.6755

Email

mailto:tishomingo@mdwfp.state.ms.us

Sites

6 cabins, tent sites, 61 RV sites (paved), 61 back-ins (35'), hook-ups (61W, 61E), 20/30/50 amps, shaded spots, dump station, pet restrictions

Facilities

Restrooms, showers, laundry, security, firewood, group camping

Recreation

Offering fishing and canoeing (and rentals) on the scenic Bear Creek; kayaking, tubing, wildlife viewing, hiking trails on Appalachian foothill terrain, 13-mile nature trail system, rock climbing, disc golf, playground, volleyball, swimming pool, Museum/Interpretive Center



Lake Tom Bailey Campground

Location

3224 North Shore Drive
Toomsba, MS
Lauderdale County

Mailing

3224 North Shore Drive
Toomsba, MS 39364

Phone

601.632.4679

Website

<http://www.mdwfp.com>

Sites

22 tent sites, 22 RV sites (gravel), 22 back-ins (14'x20'), hook-ups (12W, 12E), 30/50 amps, 22 shaded spots, slide-out accommodations, dump station, handicapped accessible, pet restrictions

Facilities

Restrooms, showers

Recreation

181-acre lake (skiing in Sunday now until sunset), fishing, boating, wildlife viewing



Meridian KOA Campground

Location

3953 KOA Campground Road
Toomsuba, MS
Lauderdale County

Mailing

3953 KOA Campground Road
Toomsuba, MS 39364

Phone

601.632.1684

Toll-Free

800.562.4202

Website

<http://www.koa.com/where/ms/24120.htm>

Email

<mailto:koameridian@comcast.net>

Sites

7 tent sites (shaded, grassy), 43 RV sites (8 paved, 34 gravel), 27 level/shaded pull-thrus (60' x 72'), 50 back-ins (30'), 27 full hook-ups, 15W 15E, 20/30 amps, slide-out accommodations, dump station, patios available

Facilities

Restrooms, laundry, RV supplies, LP gas, internet hook-up

Recreation

Large swimming pool, 550-foot water slide, game room



Elvis Presley Lake Campground

Location

272 County Road 995
Tupelo, MS
Lee County

Mailing

272 County Road 995
Tupelo, MS 38804

Phone

662.840.5172

Fax

662.840.5170

Website

<http://www.mdwfp.com>

Sites

Tent sites, 16 RV sites (paved), 1 pull-thru (12 x 24), 15 back-ins (12 x 24), hook-ups (16 W, 16 E), 30 amps, shaded spots, dump station, handicapped accessible, pet restrictions

Facilities

Restrooms, showers

Recreation

Fishing, boating, water skiing, bicycle trail, pavillion, picnic area w/ grills



Tombigbee State Park Campground

Location

264 Cabin Drive
Tupelo, MS
Lee County

Mailing

264 Cabin Drive
Tupelo, MS 38804

Phone

662.842.7669

Fax

662.840.5594

Website

<http://home.mdwfp.com/>

Email

<mailto:tombigbee@mdwfp.state.ms.us>

Sites

4 tent sites, 7 cabins, 20 RV sites (paved), 20 back-ins (40'), 18 full hook-ups (20 W, 18 S, 20 E), 30/50 amp, shaded spots, dump station

Facilities

Restrooms, showers, laundry, security, conference/meeting, picnic tables, grill at each site

Recreation

Nearby attractions: Tupelo, Elvis Presley Birthplace/museum, Tupelo Automobile Museum, Tupelo Buffalo Park & Zoo, Brices Crossroads National Battlefield; 100-acre Lake Lee, fishing (largemouth bass, bream, & crappie), wildlife viewing, hiking trails, disc golf, playgrounds



Bluff Creek Campground

Location

4301 Poticaw Bayou Road
Vancleave, MS

Jackson County

Mailing

4301 Poticaw Bayou Road
Vanceleave, MS 39565

Phone

228.826.3958

Website

<http://www.bluffcreekcampgrounds.com>

Sites

4 cabins, 6 tent sites, 80 RV sites (40 paved, 20 gravel, 20 dirt), 1 pull-thru (30'), 79 back-ins, 60 full hook-ups, 30/50 amps, 60 shaded spots, 80 side hook-ups, dump station, patios, handicapped accessible, pet restrictions

Facilities

Restrooms, showers, store, laundry, groceries, RV supplies, meeting room

Recreation

Located on Bluff Creek offering swimming, fishing, boating, canoeing, kayaking, tubing, beach at creek



Battlefield Kamground

Location

4407 North Frontage Road
Vicksburg, MS
Warren County

Mailing

4407 North Frontage Road
Vicksburg, MS 39183

Phone

601.636.2025

Sites

Tent sites, 81 RV sites (paved), pull-thrus (40'), back-ins (35'), full hook-ups, 50 amps, shaded spots, dump station, pet restrictions

Facilities

Restrooms, showers, laundry, store, internet hook-up, cable

Recreation

Great location; located less than 1/2 mile from Vicksburg National Military Park offering swimming pool, playground, picnic area



Chotard Landing Resort

Location

350 Chotard Lake Road
Vicksburg, MS
Warren County

Mailing

350 Chotard Lake Road
Vicksburg, MS 39180

Phone

601.279.4282

Website

<http://www.chotardlandingresort.net>

Sites

12 cabins, tent sites, 25 RV sites (gravel), 8 pull-thrus, 17 back-ins (50'), 25 full hook-ups, 30/50 amps, 10 shaded spots, slide-out accommodations, dump station, handicap accessible

Facilities

Restrooms, store, laundry, groceries, RV supplies, security, LP gas, tavern

Recreation

Fishing, boating, game room, canoe, kayaking, tubing, wildlife viewing, boat rentals



Clear Creek Campground

Location

415 Tiffentown Road
Vicksburg, MS
Warren County

Mailing

415 Tiffentown Road
Vicksburg, MS 39183

Phone

601.636.9828

Fax

601.634.9510

Email

<mailto:bigal@cablerynx.com>

Sites

Tent sites, 35 RV sites, 15 pull-thrus (50'), 20 back-ins (40'), 35 full hook-ups, 30/50 amps, shaded spots, dump station

Facilities

Restrooms, showers, store, laundry, groceries, ATM, cable, motel rooms

Recreation

Located near golf course



Sunset View Resort

Location

14640 Highway 465
Vicksburg, MS
Warren County

Mailing

14640 Highway 465
Vicksburg, MS 39183

Phone

601.279.4743

Sites

4 cabins, tent sites, 39 RV sites, 35 pull-thrus (50'), 4 back-ins (40'), 39 full hook-ups, 20/30/50 amps, shaded spots, dump station, patios, handicap accessible, pet restrictions

Facilities

Restrooms, showers, firewood, cable

Recreation

Swimming, fishing, boating



Water Valley Landing

Location

From Batesville: I-55, Exit 227, 17 miles east on SR 32, then 2 miles on CR 53, follow signs
Water Valley, MS
Yalobusha County

Mailing

P.O. Box 10
Enid, MS 38927

Phone

662.563.4571

Fax

662.563.2481

Website

<http://www.recreation.gov>

Sites

29 paved RV/tent sites, 29W 29 E, 30/50 amp, dump station, slide-out accommodations, handicap accessible, pet restrictions

Facilities

Restrooms, showers,

Recreation

Swimming, fishing, boating, hiking, wildlife viewing, playground, picnic tables/shelter, grills



Lake Lincoln State Park Campground

Location

2573 Sunset Road
Wesson, MS
Copiah County

Mailing

2573 Sunset Road
Wesson, MS 39191

Phone

601.643.9044

Fax

601.643.5736

Website

<http://www.mdwfp.com>

Sites

1 cabin, tent sites, 71 RV sites (paved), 3 pull-thrus (75'), 68 back-ins (58'), 15 full hook-ups (71W,15S, 71E), 20/30/50 amps, shaded spots, dump station, pet restrictions

Facilities

Restrooms, showers, laundry, security, fire rings, comfort station, ice

Recreation

Swimming, fishing (lake), boating, hiking trails, jet-skiing, nature trail, picnic area, playground, volleyball



Town Creek Campground

Location

3606 West Plymouth Road
West Point, MS

Mailing Clay County
3606 West Plymouth Road
Columbus, MS 39773

Phone 662.494.4885

Toll-Free 888.444.6777

Website <http://www.reserveusa.com>

Sites 10 tent sites, 100 RV sites (paved), 4 pull-thrus, 96 back-ins, 15 full hook-ups, (100W 15S 100E), 50 amp, 100 shaded spots, slide-out accomodations, dump station, handicap accessible, pet restrictions

Facilities Restrooms, showers

Recreation Near the Tennessee-Tombigbee Waterway & Columbus Lake; swimming, fishing, boating



Fairly Bridge Landing Primitive Campground

Location County Road 374
Wiggins, MS
Stone County

Mailing P.O. Box 248
Wiggins, MS 39577

Phone 601.528.6160

Fax 601.528.6193

Website <http://www.fs.fed.us/r8/mississippi/desoto>

Sites 3 tent sites, pet restrictions, handicap accessible; NO ALCOHOLIC BEVERAGES ALLOWED

Facilities Restrooms

Recreation One of the best entrances to Black Creek hiking trail! Black Creek National Scenic River; swimming, fishing, boating



Flint Creek Water Park Campground

Location

1216 Parkway Drive
Wiggins, MS
Stone County

Mailing

1216 Parkway Drive
Wiggins, MS 39577

Phone

601.928.2051

Fax

601.928.5880

Toll-Free

800.748.9403

Website

<http://www.phwd.net>

Sites

46 cabins, tent sites, 185 RV sites (130 paved, 25 gravel, 30 dirt), 2 pull-thrus (16'x60'), 130 back-ins (14'x60'), 53 full hook-ups, 50/30/110 amps, 140 shaded spots, dump station, handicap accessible, patios available, pet restrictions

Facilities

Restrooms, showers, laundry, security, firewood, cable, conference/meeting

Recreation

650-acre lake; swimming, fishing, boating, wildlife viewing, interpretive nature tours, canoe/kayaking/tubing, 5-mile hiking & biking trail, boat rentals



Lake-A-Way Campground and RV Park

Location

9 Tumbleweed Drive
Wiggins, MS
Stone County

Mailing

751 Carmen Street
Wiggins, MS 39577

Phone

601.928.4086

Fax

601.928.7657

Sites

Tent sites, 6 paved RV sites, 26 gravel RV sites, 33 back-ins (40'), 33 full hook-ups, 33 side hook-ups, 33 shaded spots, 30/50 amps, slide-out accommodations, handicap accessible, dump station

Facilities

Restrooms, showers, store, laundry, groceries, internet hook-up, conference/meeting facility

Recreation

Nearby attractions: Flint Creek Waterpark, Red Creek ATV trail; offering swimming, fishing, boating, boat rentals